



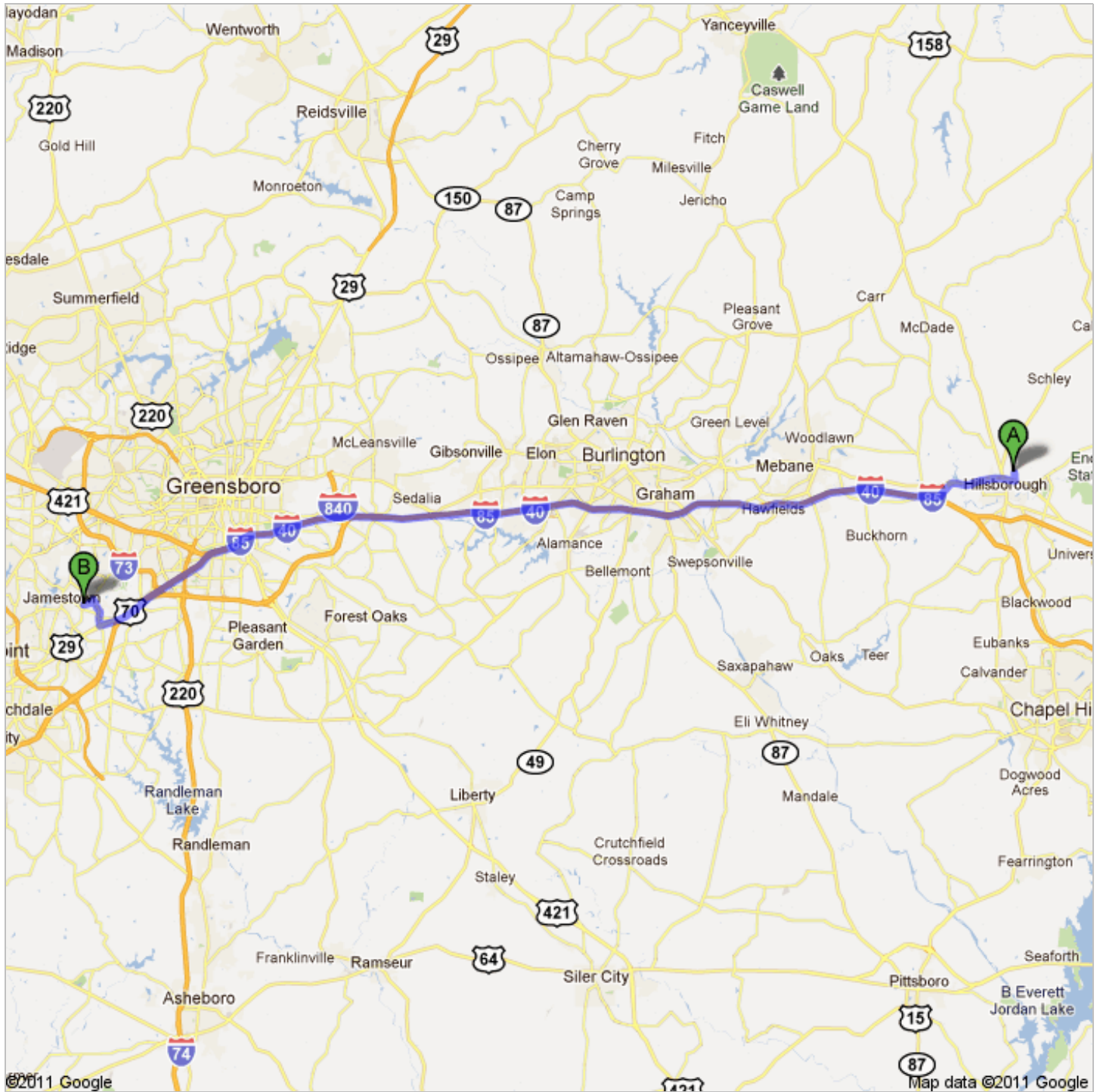
Directions to Ragsdale High School

602 High Point Road, Jamestown, NC 27282-8572 - (336) 819-2960










50.1 mi – about 1 hour 0 mins

Save trees. Go green!

Download Google Maps on your phone at google.com/gmm



A Orange High School Rd, Hillsborough, NC

1. Head **south** on **Orange High School Rd** toward **Ann Rd**
About 1 min go 0.4 mi
total 0.4 mi
-  2. Turn right onto **US-70 W/US-70 Bypass W**
Continue to follow US-70 W
About 6 mins go 3.1 mi
total 3.5 mi
-  3. Take the **I-85** exit on the left toward **I-40/N Carolina 86 S/Greensboro**
About 1 min go 0.3 mi
total 3.9 mi
4. Merge onto **Interstate 85 Connector S/U.S. 70 Connector S**
About 1 min go 0.7 mi
total 4.5 mi
-  5. Turn right to merge onto **I-40 W/I-85 S**
About 31 mins go 29.2 mi
total 33.8 mi
-  6. Slight right onto **I-40 W/I-85 BUS S** (signs for **Interstate 85 BUSINESS S/U.S 70/Greensboro/Winston-Salem**)
About 8 mins go 7.7 mi
total 41.4 mi
-  7. Slight left onto **I-85 BUS S/US-29 S/US-70 W** (signs for **High Point/Charlotte**)
About 6 mins go 5.3 mi
total 46.8 mi
-  8. Take exit **118** to merge onto **I-85 BUS S/US-29 S/US-70 W** toward **High Point**
About 1 min go 1.1 mi
total 47.9 mi
-  9. Take the **Vickrey Chapel Rd** exit toward **Gulford College Rd/Jamestown/GTCC**
go 0.2 mi
total 48.1 mi
-  10. Turn right onto **Vickrey Chapel Rd/Vickrey Chapel Rd**
About 1 min go 0.3 mi
total 48.5 mi
11. Continue onto **Gulford College Rd**
About 2 mins go 1.1 mi
total 49.6 mi
-  12. Turn left onto **High Point Rd/US-29 Alt S**
About 2 mins go 0.6 mi
total 50.1 mi

B **Ragsdale High School**
602 High Point Road, Jamestown, NC 27282-8572 - (336) 819-2960

These directions are for planning purposes only. You may find that construction projects, traffic, weather, or other events may cause conditions to differ from the map results, and you should plan your route accordingly. You must obey all signs or notices regarding your route.

Map data ©2011 Google

Directions weren't right? Please find your route on maps.google.com and click "Report a problem" at the bottom left.